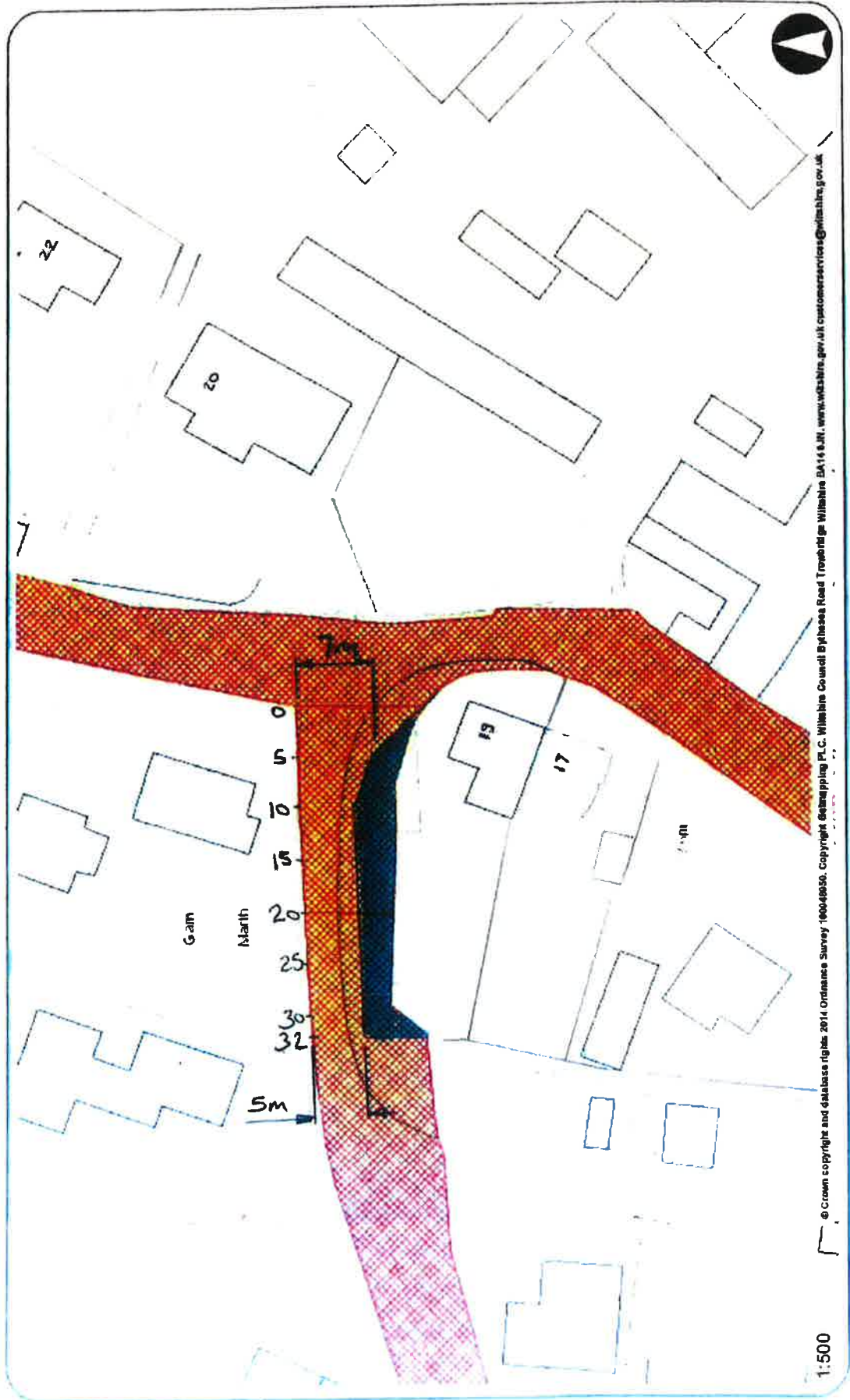


Area of highway adjacent to 19 Seend Cleeve proposed to be stopped up under s.116, Highways Act 1980 shown shaded blue

Date: 08 May 2014
Centre Coordinate: 392,995 160,754




© Crown copyright and database rights 2014 Ordnance Survey 100049050. Copyright Geomapping P.L.C. Wiltshire Council Bypasses Road Trowbridge Wiltshire BA14 6JH. www.wiltshire.gov.uk customerservices@wiltshire.gov.uk

1:500

WILTSHIRE COUNCILHIGHWAYS ACT 1980SECTION 116 APPLICATIONHighway adjacent to 19 Seend Cleeve

Seend Parish Council hereby consents / ~~does not consent~~ * to Wiltshire Council making an application to the Magistrates for an Order under Section 116 of the **Highways Act 1980** providing for the stopping-up of an area of highway on the ground that it is unnecessary for public use. The area is shown hatched blue on the attached plan.


Signed



Please print name



Post held



Date



*Please delete as applicable

Please return this form to:

Solicitor to the Council
 Wiltshire Council (Ref: 103484),
 County Hall,
 Trowbridge,
 Wiltshire BA14 8JN

**Area of highway adjacent to 19 Seend Cleeve
proposed to be stopped up under s.116,
Highways Act 1980 shown shaded blue**

Date: 08 May 2014
Centre Coordinate: 392,995 160,754

